




Year 1 Autumn 1 Me on the Map

Key Questions and Learning objectives for this topic	Key vocabulary	Useful websites to search for
<p>Who am I?</p> <p>Do children know what addresses are used for?</p> <p>Can children write their own address?</p> <p>Can children describe where they live?</p> <p>What is our local area like?</p> <p>Can children locate their local area on a map of the UK?</p> <p>Do children know the difference between a village, town and city?</p> <p>Can children name some cities and capital cities of the UK?</p> <p>Do children know that the United Kingdom is made up of different countries?</p> <p>Can children name the four countries of the UK?</p> <p>Can children identify some features and characteristics of the UK?</p> <p>Can children identify the UK on a world map?</p> <p>Can children use a variety of sources, including maps, to help them explore the local area?</p> <p>Can children identify the national flags of each of the countries of the UK?</p> <p>Do children know what a continent is? Can children name and locate the seven continents?</p> <p>Where do you live? (Can children name the planet, continent, country, city, town, and street?)</p>	<p>The UK</p> <p>Stalybridge</p> <p>Local area</p> <p>village</p> <p>town</p> <p>address</p> <p>city</p> <p>capital cities</p> <p>country</p> <p>continent</p> <p>The world</p> <p>Planet</p> <p>Earth</p>	<ul style="list-style-type: none"> • Ordnance Survey Mapzone • Google maps • Digimap (to use as a class) <div style="background-color: yellow; text-align: center; padding: 2px;">Key Places</div> <div style="text-align: center;">  <p>Stalybridge</p>  <p>United Kingdom</p>  <p>The Continents of the World</p> </div>